DOE/NV/11718--1064

A Hydrostratigraphic Framework Model and Alternatives for the Groundwater Flow and Contaminant Transport Model of Corrective Action Unit 98: Frenchman Flat, Clark, Lincoln and Nye Counties, Nevada

Prepared for
U.S. Department of Energy
National Nuclear Security Administration
Nevada Site Office
Las Vegas, Nevada

Prepared by
Geotechnical Sciences Group
Bechtel Nevada
Las Vegas, Nevada

September 2005

This manuscript was prepared by Bechtel Nevada under Contract No. DE-AC08-96NV11718 with the U.S. Department of Energy.

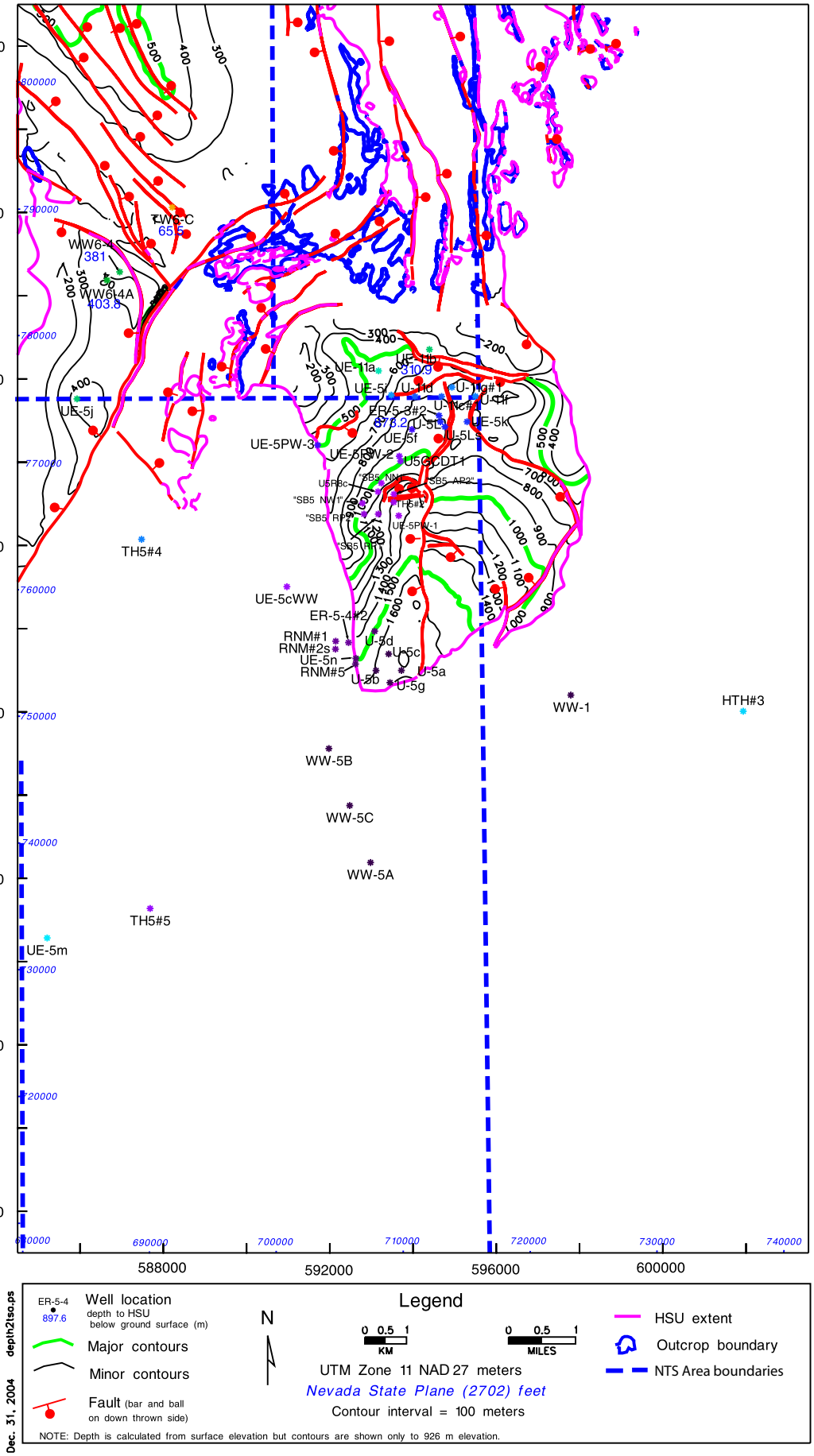

Figure 4-20
Depth to Top of Topopah Spring Aquifer (TSA)

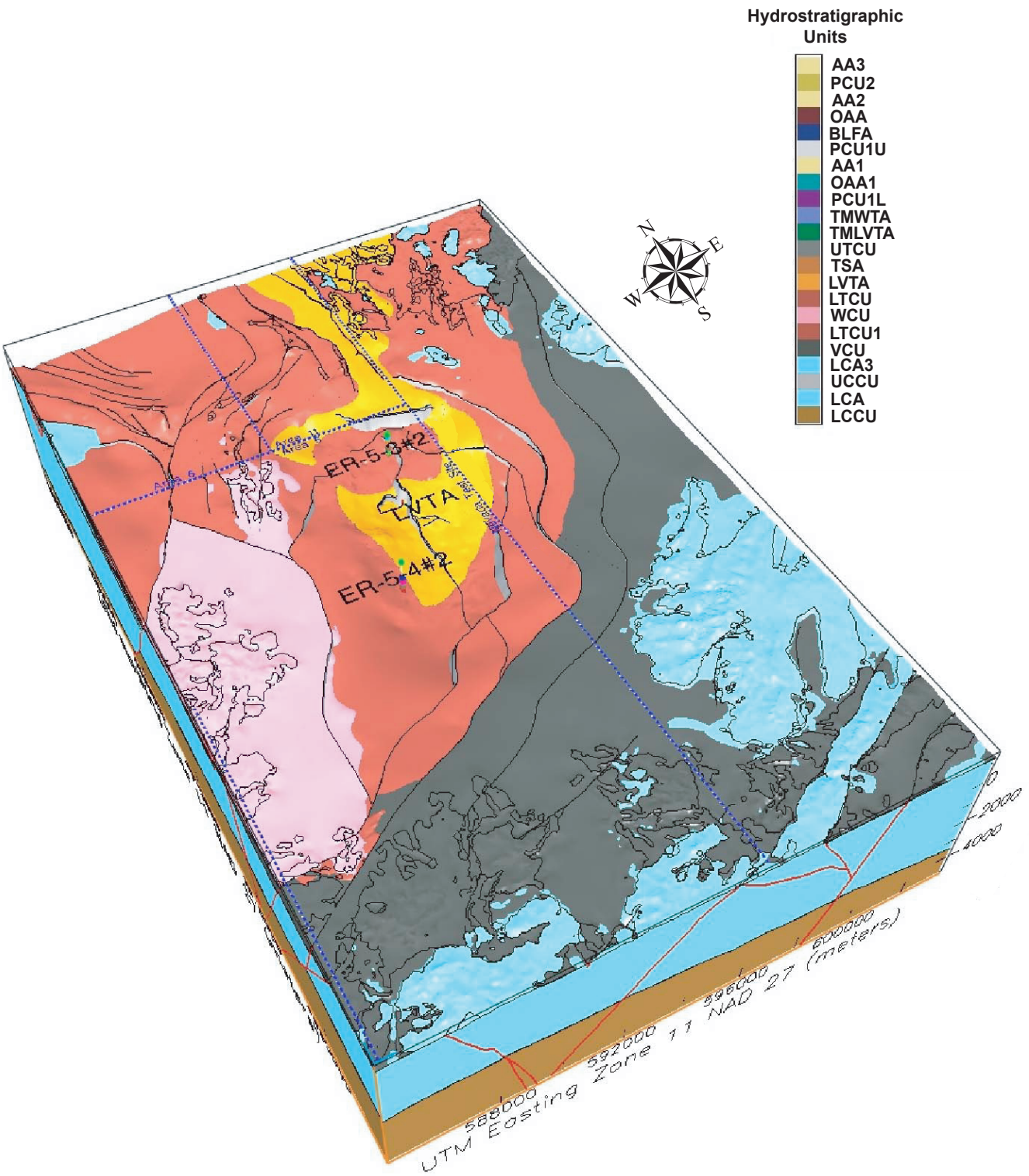

Figure 4-21
Block Model View Showing Extent of the Lower Vitric-Tuff Aquifer (LVTA) within the Frenchman Flat Model Area

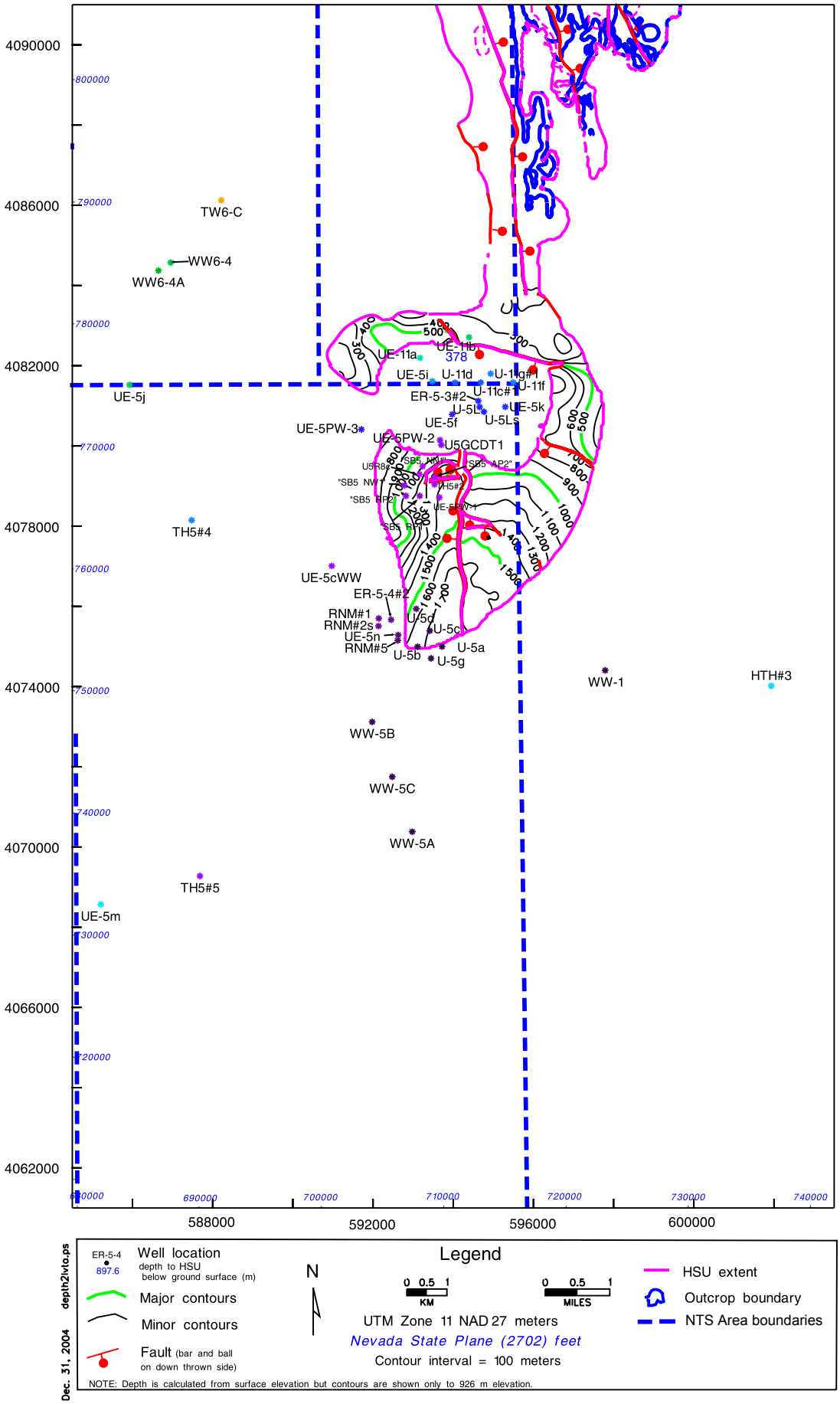

Figure 4-22
Depth to Top of Lower Vitric-Tuff Aquifer (LVTA)

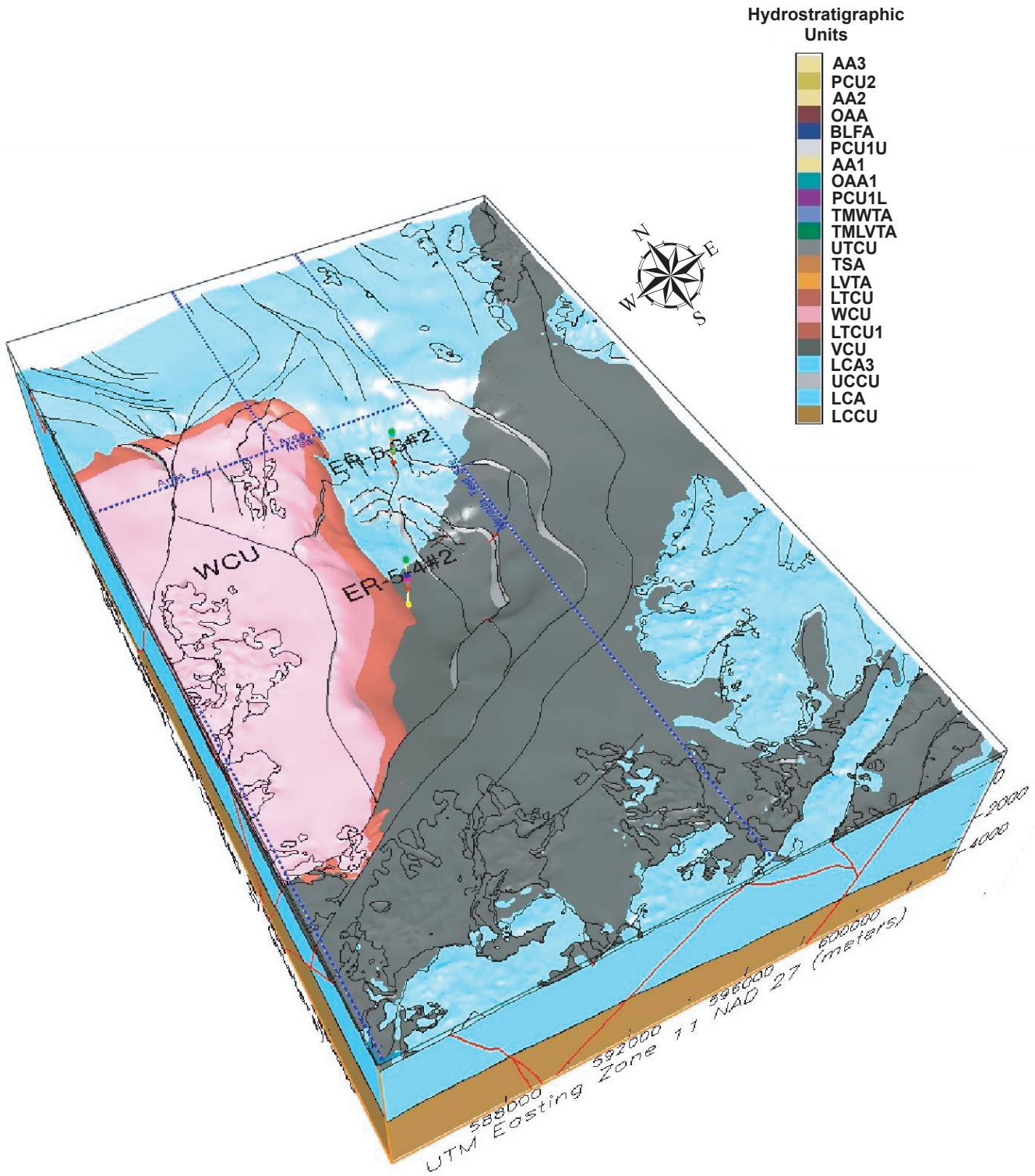

Figure 4-23
Block Model View Showing Extent of the Wahmonie Confining Unit (WCU) within the Frenchman Flat Model Area

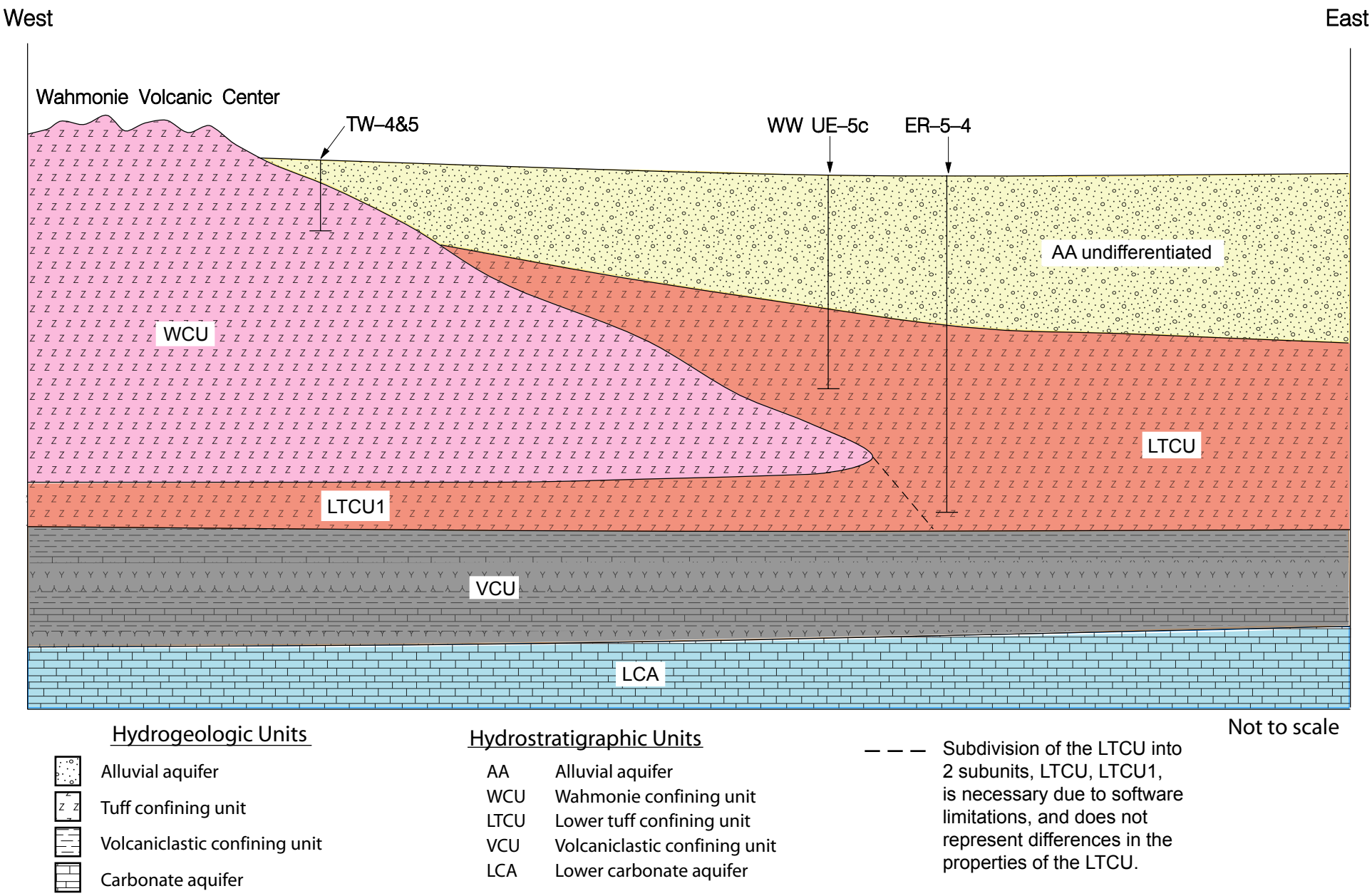

Figure 4-24
Schematic West-East Hydrostratigraphic Cross Section Through South-Central Frenchman Flat Showing Relationship of the Wahmonie Confining Unit with Other HSUs.

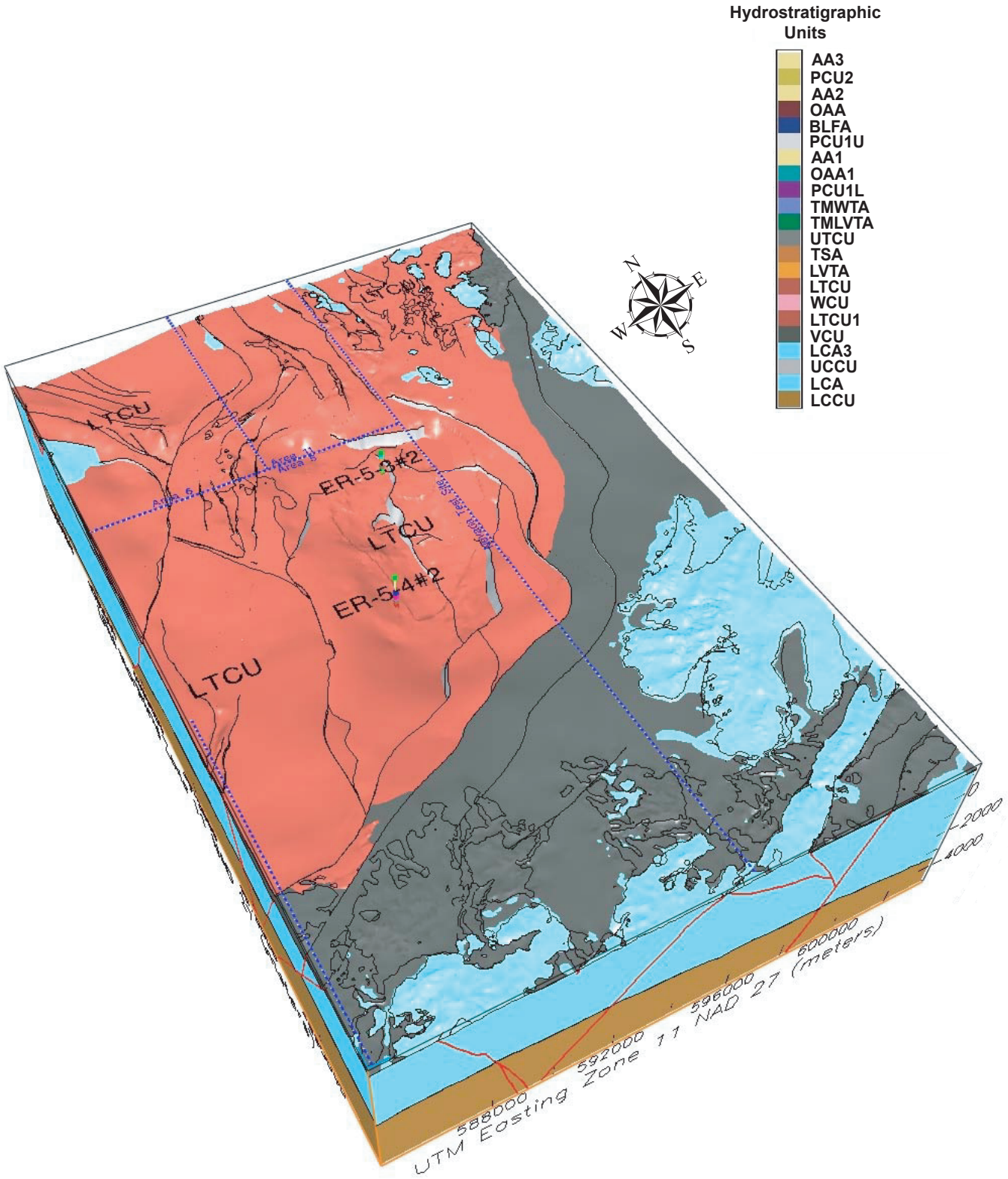

Figure 4-25
Block Model View Showing Extent of the Lower Tuff Confining Unit (LTCU) within the Frenchman Flat Model Area

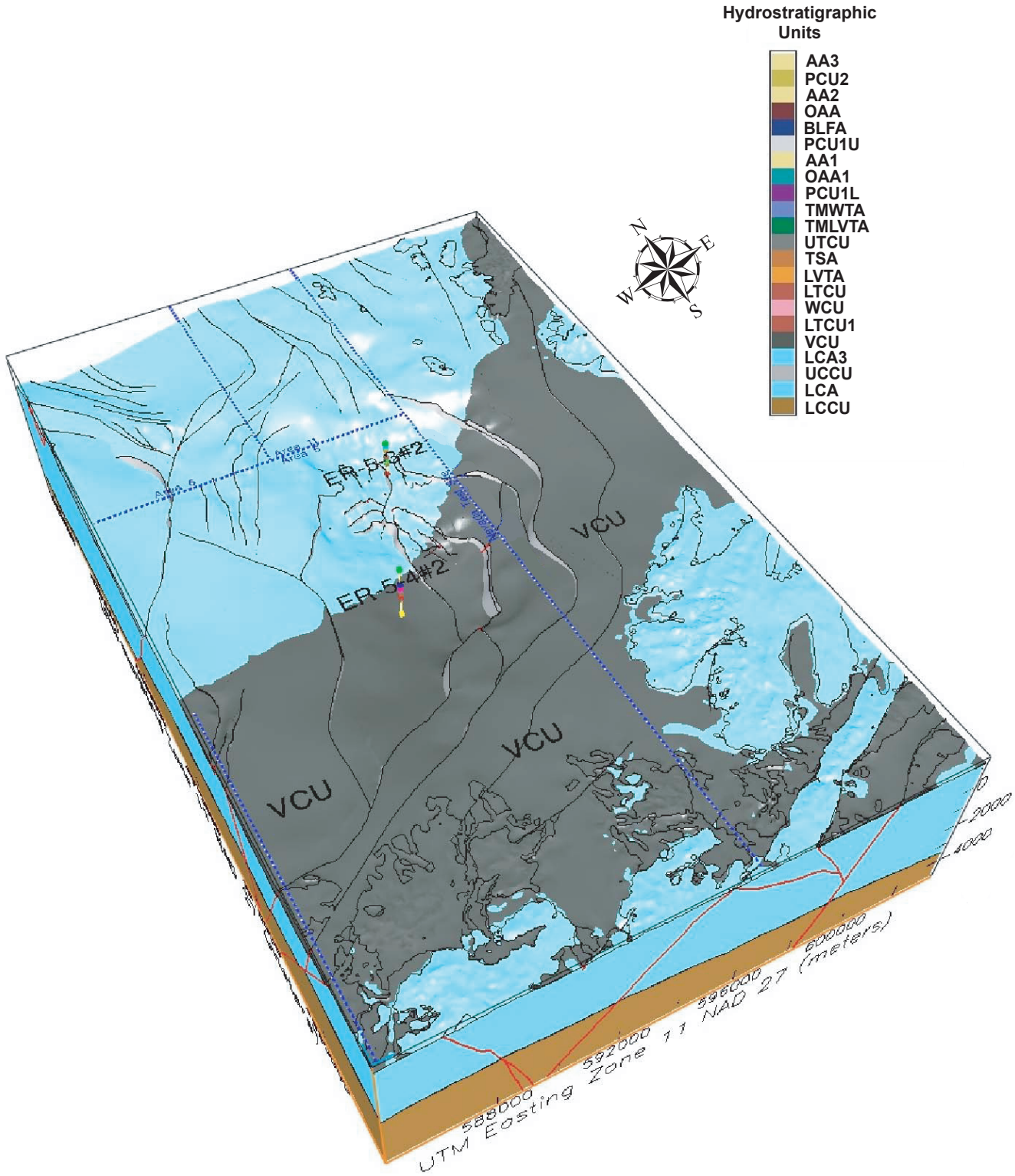

Figure 4-26
Block Model View Showing Extent of the Volcaniclastic Confining Unit (VCU) within the Frenchman Flat Model Area

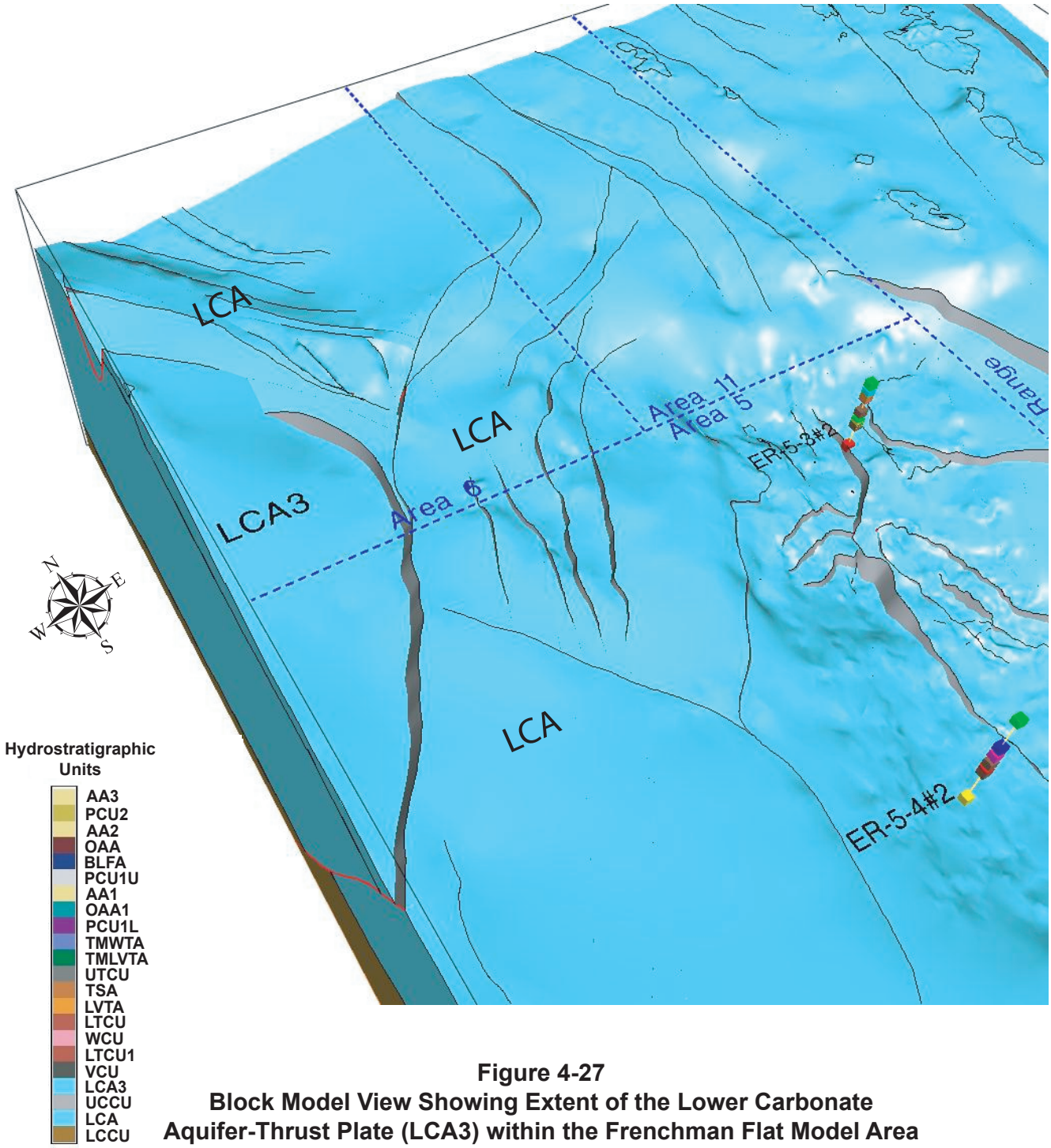

Figure 4-27
Block Model View Showing Extent of the Lower Carbonate Aquifer-Thrust Plate (LCA3) within the Frenchman Flat Model Area

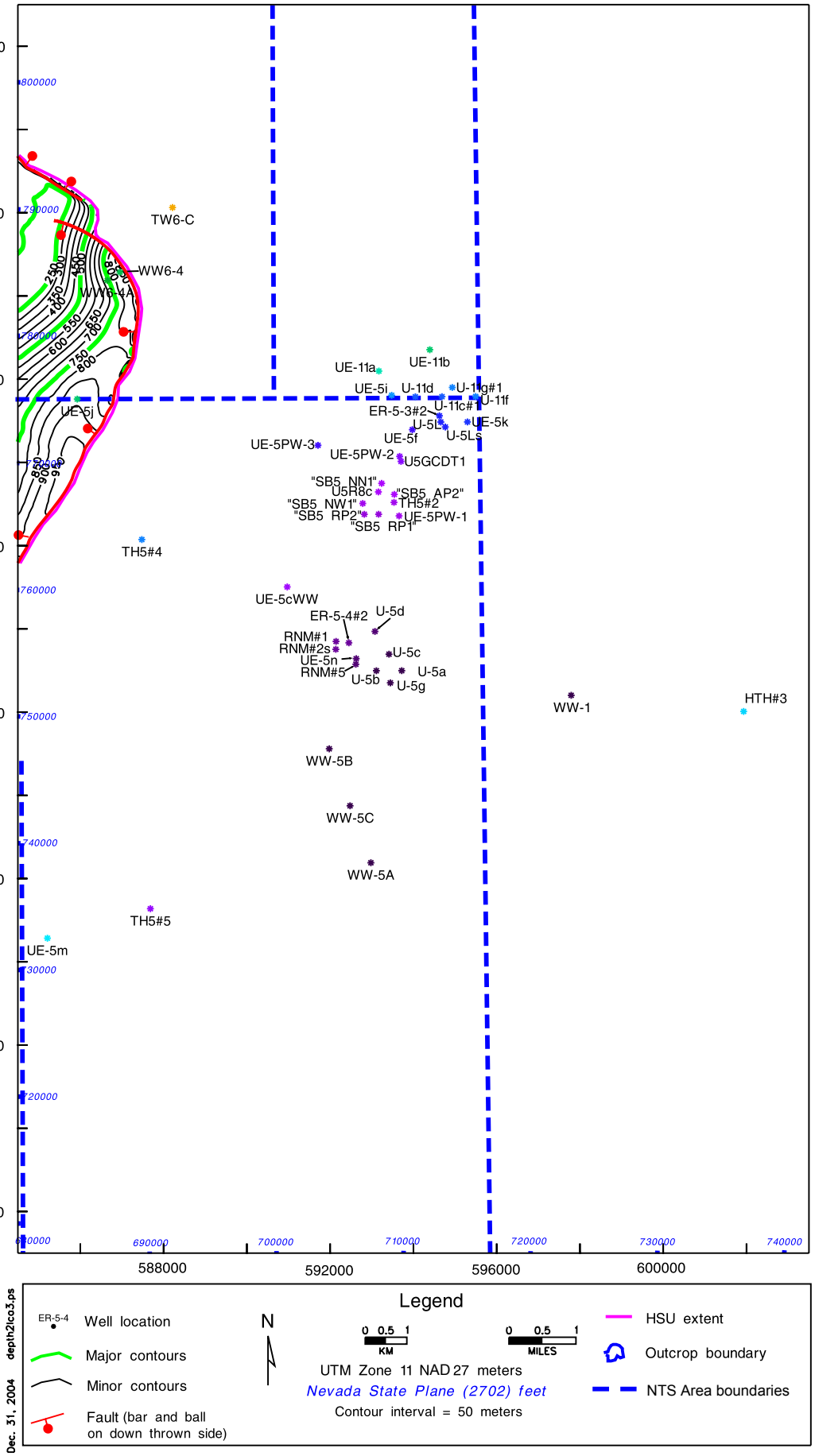

Figure 4-28
Depth to Top of Lower Carbonate Aquifer - Thrust Plate (LCA3)

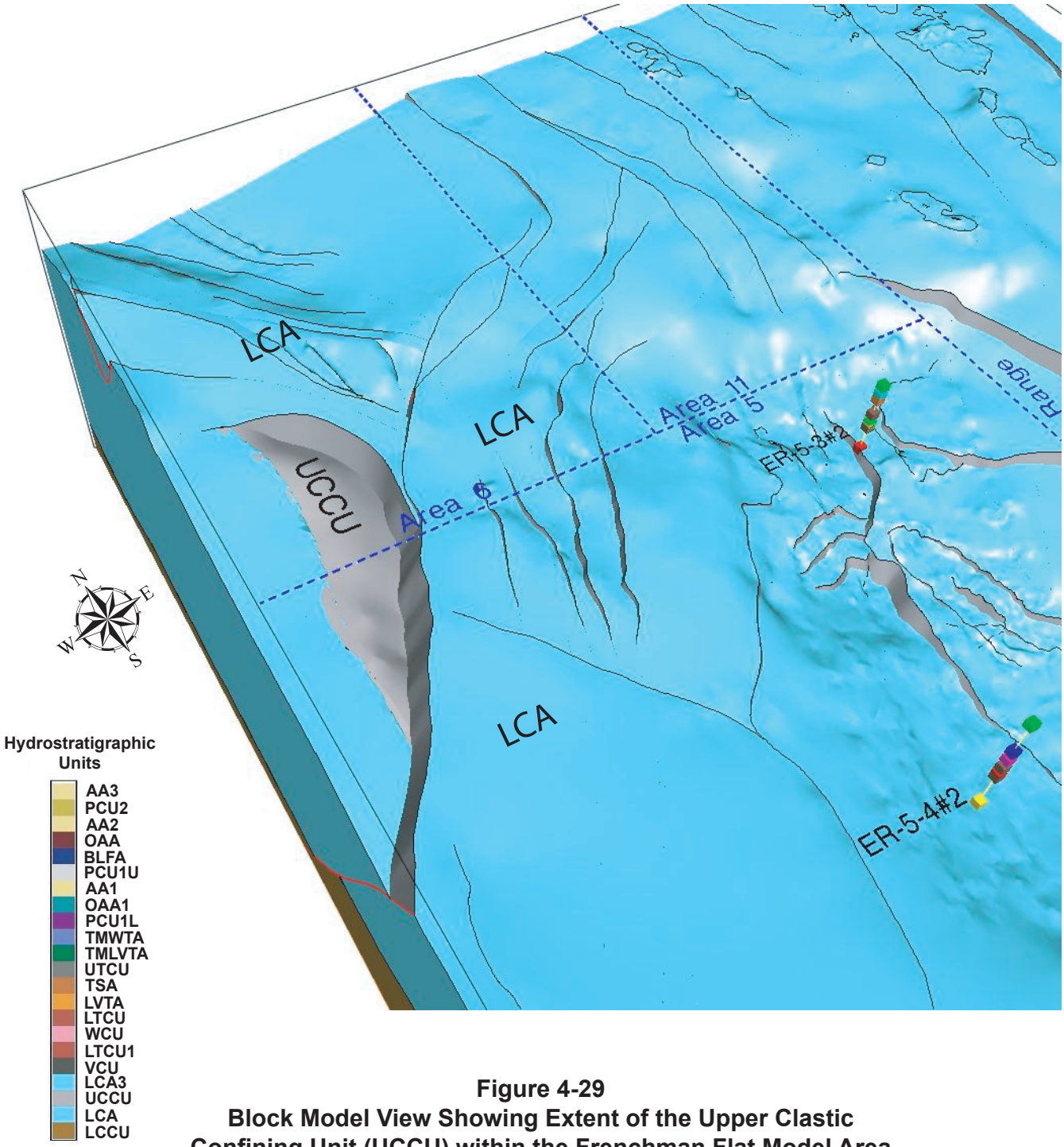

Figure 4-29
Block Model View Showing Extent of the Upper Clastic Confining Unit (UCCU) within the Frenchman Flat Model Area

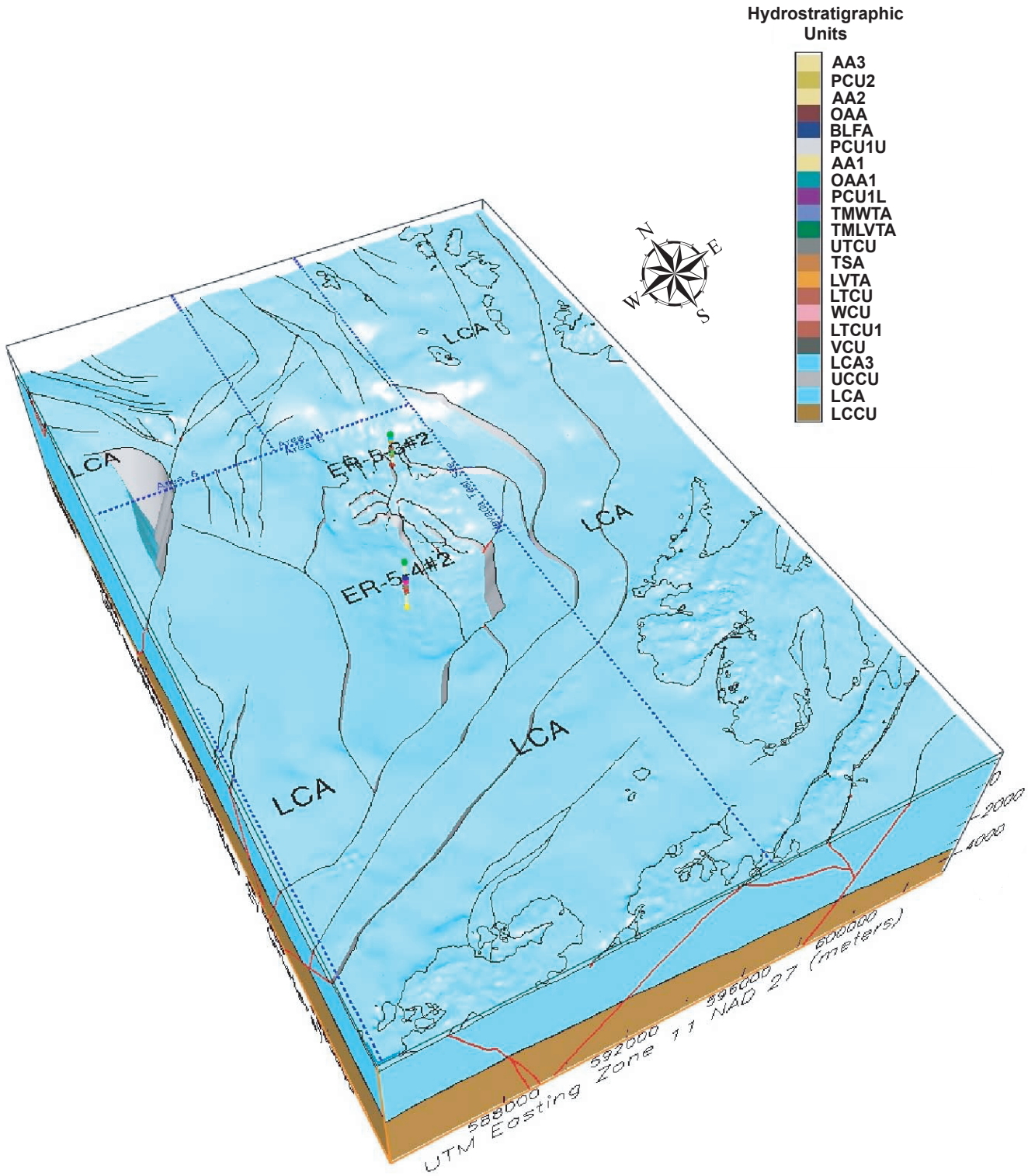

Figure 4-30
Block Model View Showing Extent of the Lower Carbonate Aquifer (LCA) within the Frenchman Flat Model Area

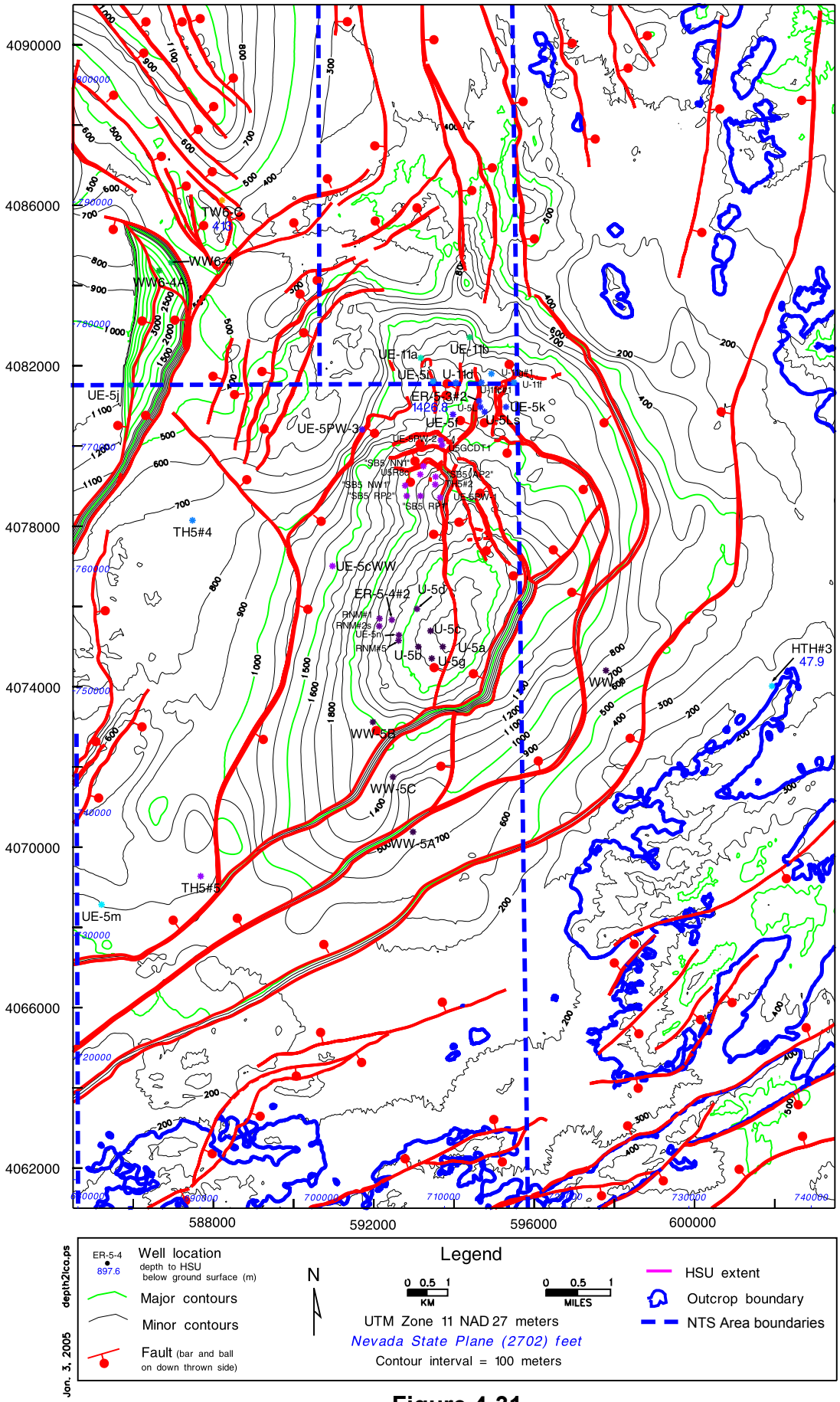

Figure 4-31
Top of Lower Carbonate Aquifer (LCA)

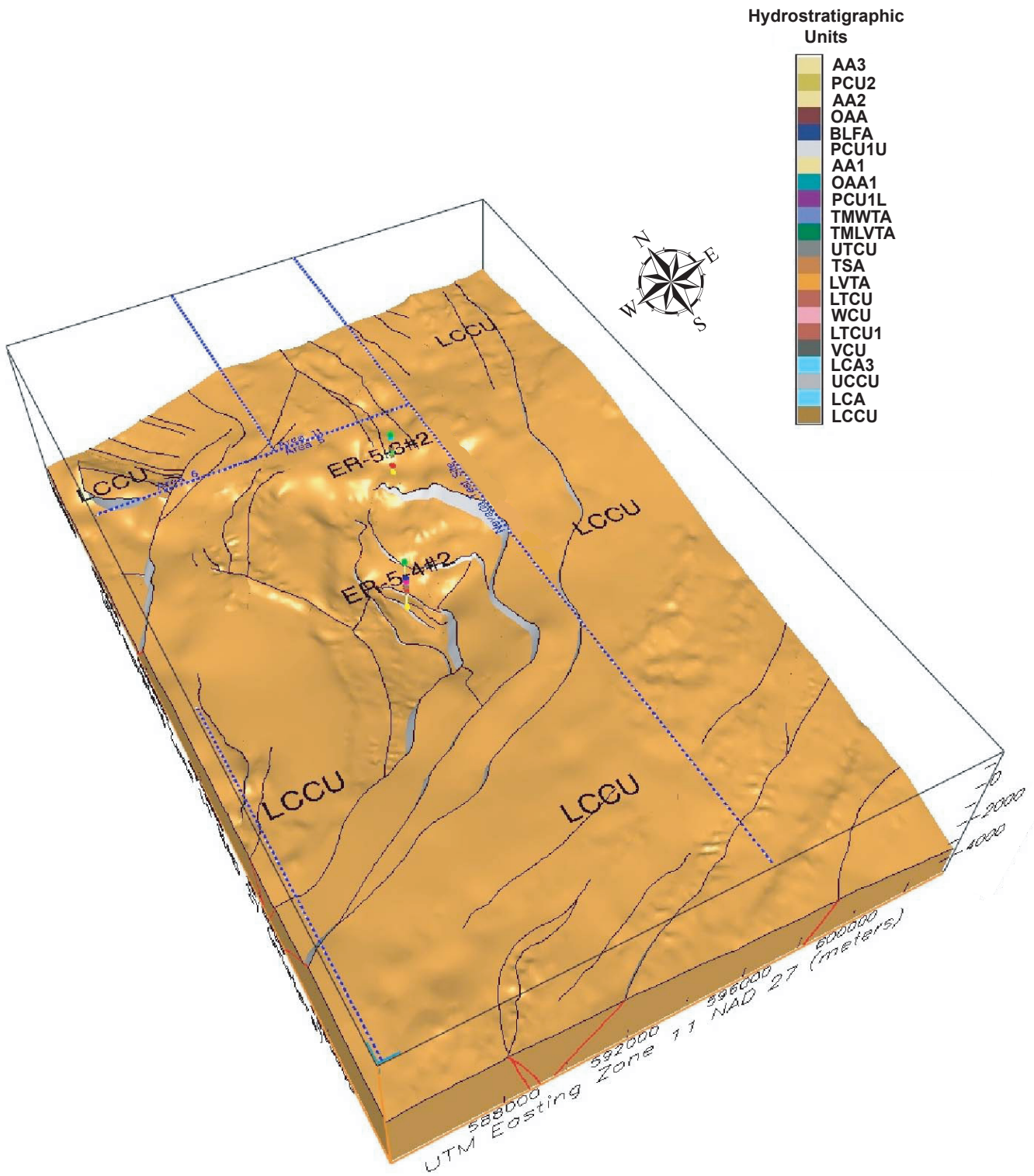

Figure 4-32
Block Model View Showing Extent of the Lower Clastic Confining Unit (LCCU) within the Frenchman Flat Model Area